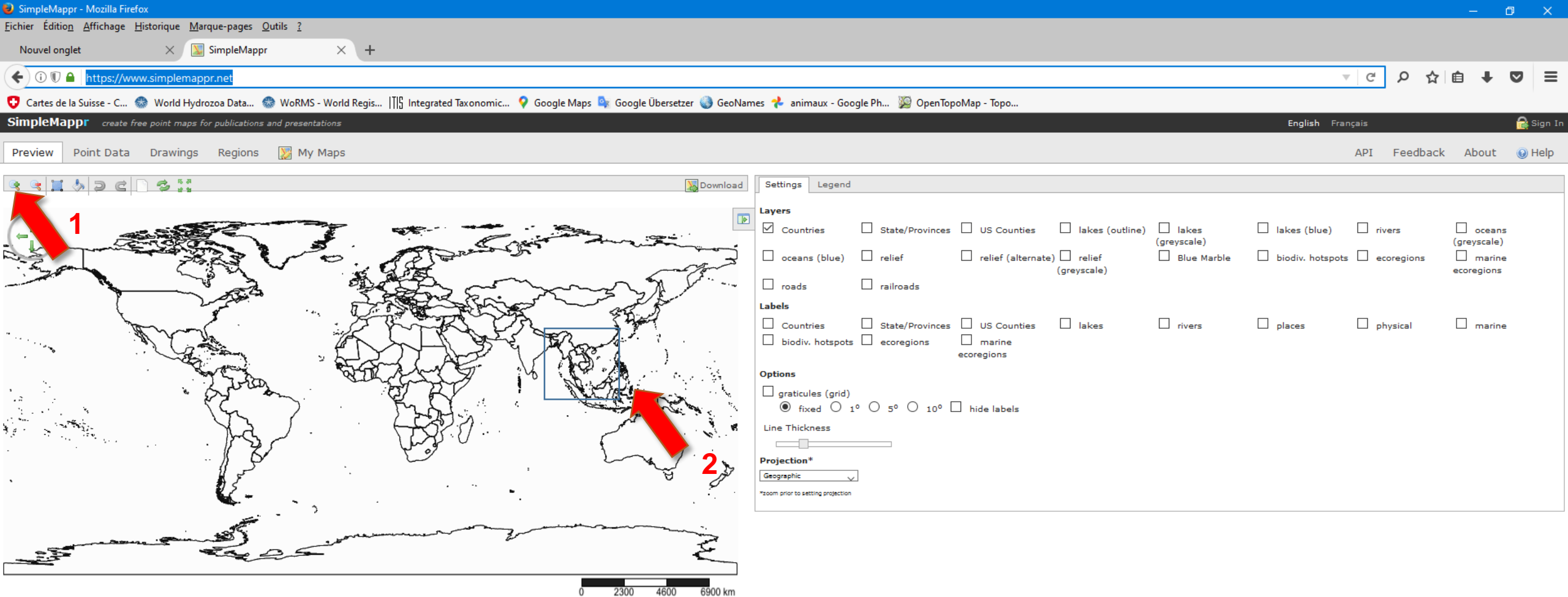


<https://www.simplemappr.net/>

Creation of maps for your publications



1. press zoom button +
2. Select with mouse the region you are interested in, make sure that the ratio of the rectangle corresponds to the desired format
3. note: the available resolutions of the relief permit only to draw maps that span at least about 1000 km

SimpleMappr - Mozilla Firefox

Fichier Édition Affichage Historique Marque-pages Outils ?

Nouvel onglet SimpleMappr

https://www.simplemappr.net/#tabs=0

Cartes de la Suisse - C... World Hydrozoa Data... WoRMS - World Regis... ITIS Integrated Taxonomic... Google Maps Google Übersetzer GeoNames animaux - Google Ph... OpenTopoMap - Topo...

SimpleMappr create free point maps for publications and presentations

English Français Sign In

Preview Point Data Drawings Regions My Maps

API Feedback About Help

Download

Settings Legend

Layers

<input checked="" type="checkbox"/> Countries	<input type="checkbox"/> State/Provinces	<input type="checkbox"/> US Counties	<input type="checkbox"/> lakes (outline)	<input type="checkbox"/> lakes (greyscale)	<input checked="" type="checkbox"/> lakes (blue)	<input checked="" type="checkbox"/> rivers	<input type="checkbox"/> oceans (greyscale)
<input checked="" type="checkbox"/> oceans (blue)	<input checked="" type="checkbox"/> relief	<input type="checkbox"/> relief (alternate)	<input type="checkbox"/> relief (greyscale)	<input type="checkbox"/> Blue Marble	<input type="checkbox"/> biodiv. hotspots	<input type="checkbox"/> ecoregions	<input type="checkbox"/> marine ecoregions
<input type="checkbox"/> roads	<input type="checkbox"/> railroads						

Labels

<input type="checkbox"/> Countries	<input type="checkbox"/> State/Provinces	<input type="checkbox"/> US Counties	<input type="checkbox"/> lakes	<input type="checkbox"/> rivers	<input type="checkbox"/> places	<input type="checkbox"/> physical	<input type="checkbox"/> marine
<input type="checkbox"/> biodiv. hotspots	<input type="checkbox"/> ecoregions	<input type="checkbox"/> marine ecoregions					

Options

☐ graticules (grid)

☒ fixed ☐ 1° ☐ 5° ☐ 10° ☐ hide labels


Thickness

☒ ☐

Projection*

Geographic

*zoom prior to setting projection



0 370 740 1110 km

1. Tick indicated boxes as desired
2. Select thin lines

SimpleMappr - Mozilla Firefox

Fichier Édition Affichage Historique Marque-pages Outils ?

Nouvel onglet SimpleMappr


https://www.simplemappr.net/#tabs=0

Cartes de la Suisse - C... World Hydrozoa Data... WoRMS - World Regis... ITIS Integrated Taxonomic... Google Maps Google Übersetzer GeoNames animaux - Google Ph... OpenTopoMap - Topo...

SimpleMappr create free point maps for publications and presentations English Français Sign In

Preview Point Data Drawings Regions My Maps API Feedback About Help

Download



Settings Legend

Layers

<input checked="" type="checkbox"/> Countries	<input type="checkbox"/> State/Provinces	<input type="checkbox"/> US Counties	<input type="checkbox"/> lakes (outline)	<input type="checkbox"/> lakes (greyscale)	<input checked="" type="checkbox"/> lakes (blue)	<input checked="" type="checkbox"/> rivers	<input type="checkbox"/> oceans (greyscale)
<input checked="" type="checkbox"/> oceans (blue)	<input checked="" type="checkbox"/> relief	<input type="checkbox"/> relief (alternate)	<input type="checkbox"/> relief (greyscale)	<input type="checkbox"/> Blue Marble	<input type="checkbox"/> biodiv. hotspots	<input type="checkbox"/> ecoregions	<input type="checkbox"/> marine ecoregions
<input type="checkbox"/> roads	<input type="checkbox"/> railroads						

Labels

<input type="checkbox"/> Countries	<input type="checkbox"/> State/Provinces	<input type="checkbox"/> US Counties	<input type="checkbox"/> lakes	<input type="checkbox"/> rivers	<input type="checkbox"/> places	<input type="checkbox"/> physical	<input type="checkbox"/> marine
<input type="checkbox"/> biodiv. hotspots	<input type="checkbox"/> ecoregions	<input type="checkbox"/> marine ecoregions					

Options

☐ graticules (grid)

☒ fixed ☐ 1° ☐ 5° ☐ 10° ☐ hide labels

Line Thickness

Projection*

Geographic

*zoom prior to setting projection

1. Click on Point Data to add your points

SimpleMappr - Mozilla Firefox

FichierÉditionAffichageHistoriqueMarque-pagesOutils?

Nouvel ongletSimpleMapprVietnam - Google Maps

https://www.simplemappr.net/#tabs=1

Cartes de la Suisse - C...World Hydrozoa Data...WoRMS - World Regis...ITISIntegrated Taxonomic...Google MapsGoogle ÜbersetzerGeoNamesanimaux - Google Ph...OpenTopoMap - Topo...

SimpleMapprcreate free point maps for publications and presentationsEnglishFrançaisSign In

PreviewPoint DataDrawingsRegionsMy MapsAPIFeedbackAboutHelp

Type geographic coordinates on separate lines in decimal degrees (DD) or DD°MM'SS" as latitude,longitude separated by a space (DD only), comma, or semicolonexamples

Upload text or csv file

Parcourir...Aucun fichier sélectionné,Example 1, Example 2

▼ Layer 1

Legend*: Genus species 1

13.852776, 104.639592
16.590722, 103.990520
14.890940, 98.9941728

Shapecircle(o)Size12ptColor255 0 0Shadow☐

Clear

► Layer 2

► Layer 3

Add a layer

PreviewClear all

1. select 1st layer for first group of points

2. add latitude/longitude values in decimal format, one per line

3. select shape, size, and colour of symbol; colours are coded as red green blue, you can also select from colour panel

4. Lat/Long values can also be imported if desired, or simply added by copy paste

5. Click on «Preview» or add more layers

Tapez ici pour effectuer une recherche

08:0414.01.2021

SimpleMappr - Mozilla Firefox

Fichier Édition Affichage Historique Marque-pages Outils ?

Nouvel onglet SimpleMappr Vietnam - Google Maps

https://www.simplemappr.net/#tabs=0

Cartes de la Suisse - C... World Hydrozoa Data... WoRMS - World Regis... ITIS Integrated Taxonomic... Google Maps Google Übersetzer GeoNames animaux - Google Ph... OpenTopoMap - Topo...

SimpleMappr create free point maps for publications and presentations English Français Sign In

Preview Point Data Drawings Regions My Maps API Feedback About Help

Download Settings Legend

Layers

<input type="checkbox"/> Countries	<input type="checkbox"/> State/Provinces	<input type="checkbox"/> US Counties	<input type="checkbox"/> lakes (outline)	<input type="checkbox"/> lakes (greyscale)	<input checked="" type="checkbox"/> lakes (blue)	<input checked="" type="checkbox"/> rivers	<input type="checkbox"/> oceans (greyscale)
<input checked="" type="checkbox"/> oceans (blue)	<input checked="" type="checkbox"/> relief	<input type="checkbox"/> relief (alternate)	<input type="checkbox"/> relief (greyscale)	<input type="checkbox"/> Blue Marble	<input type="checkbox"/> biodiv. hotspots	<input type="checkbox"/> ecoregions	<input type="checkbox"/> marine ecoregions
<input type="checkbox"/> roads	<input type="checkbox"/> railroads						

Labels

<input type="checkbox"/> Countries	<input type="checkbox"/> State/Provinces	<input type="checkbox"/> US Counties	<input type="checkbox"/> lakes	<input type="checkbox"/> rivers	<input type="checkbox"/> places	<input type="checkbox"/> physical	<input type="checkbox"/> marine
<input type="checkbox"/> biodiv. hotspots	<input type="checkbox"/> ecoregions	<input type="checkbox"/> marine ecoregions					

Options

☐ graticules (grid)

☒ fixed ☐ 1° ☐ 5° ☐ 10° ☐ hide labels

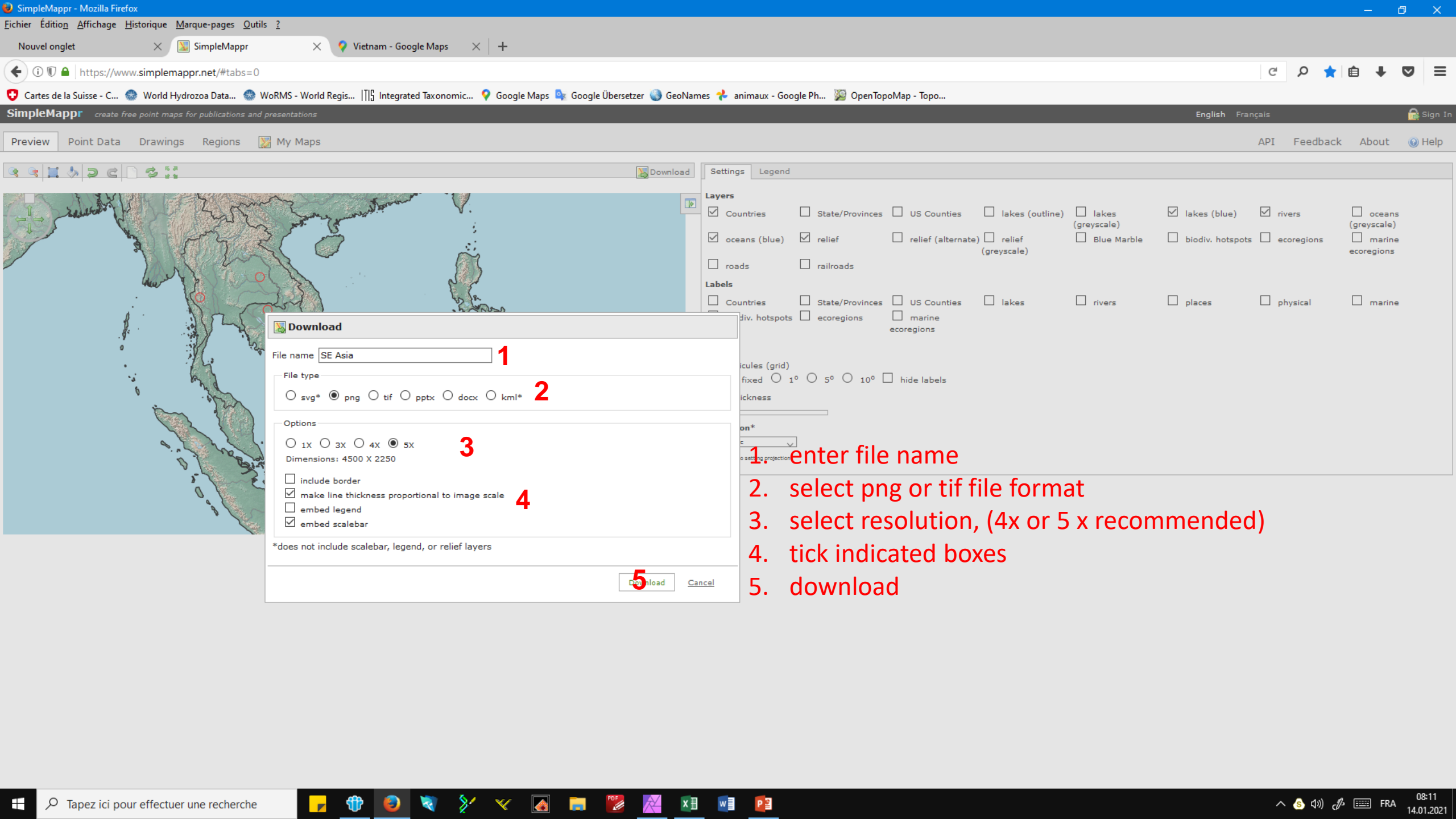
Line Thickness

Projection*

Geographic

*zoom prior to setting projection

1. Downlaod your map



Download

File name 1

File type

☐ svg* ☒ png ☐ tif ☐ pptx ☐ docx ☐ kml* 2

Options

☐ 1X ☐ 3X ☐ 4X ☒ 5X 3

Dimensions: 4500 X 2250

☐ include border

☒ make line thickness proportional to image scale 4

☐ embed legend

☒ embed scalebar

*does not include scalebar, legend, or relief layers

5

1. enter file name
2. select png or tif file format
3. select resolution, (4x or 5 x recommended)
4. tick indicated boxes
5. download



1. Open in an image editing program
2. crop to your needs
3. if not satisfied, modify the map and download again
4. make sure that the scale is not too small or crop it away after you added your own scale bar with a photo editing program

